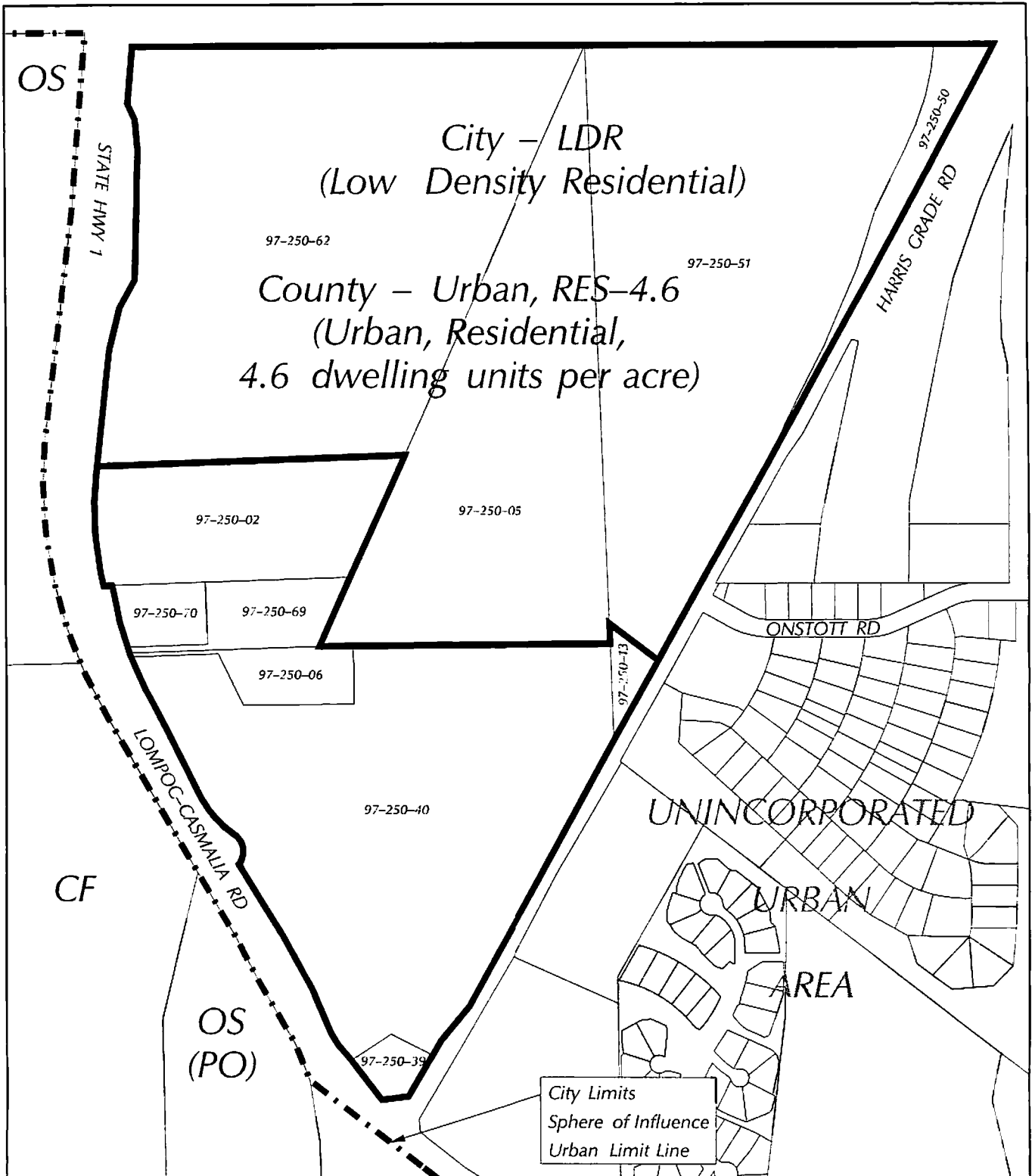


GENERAL PLAN AMENDMENT (EXISTING)



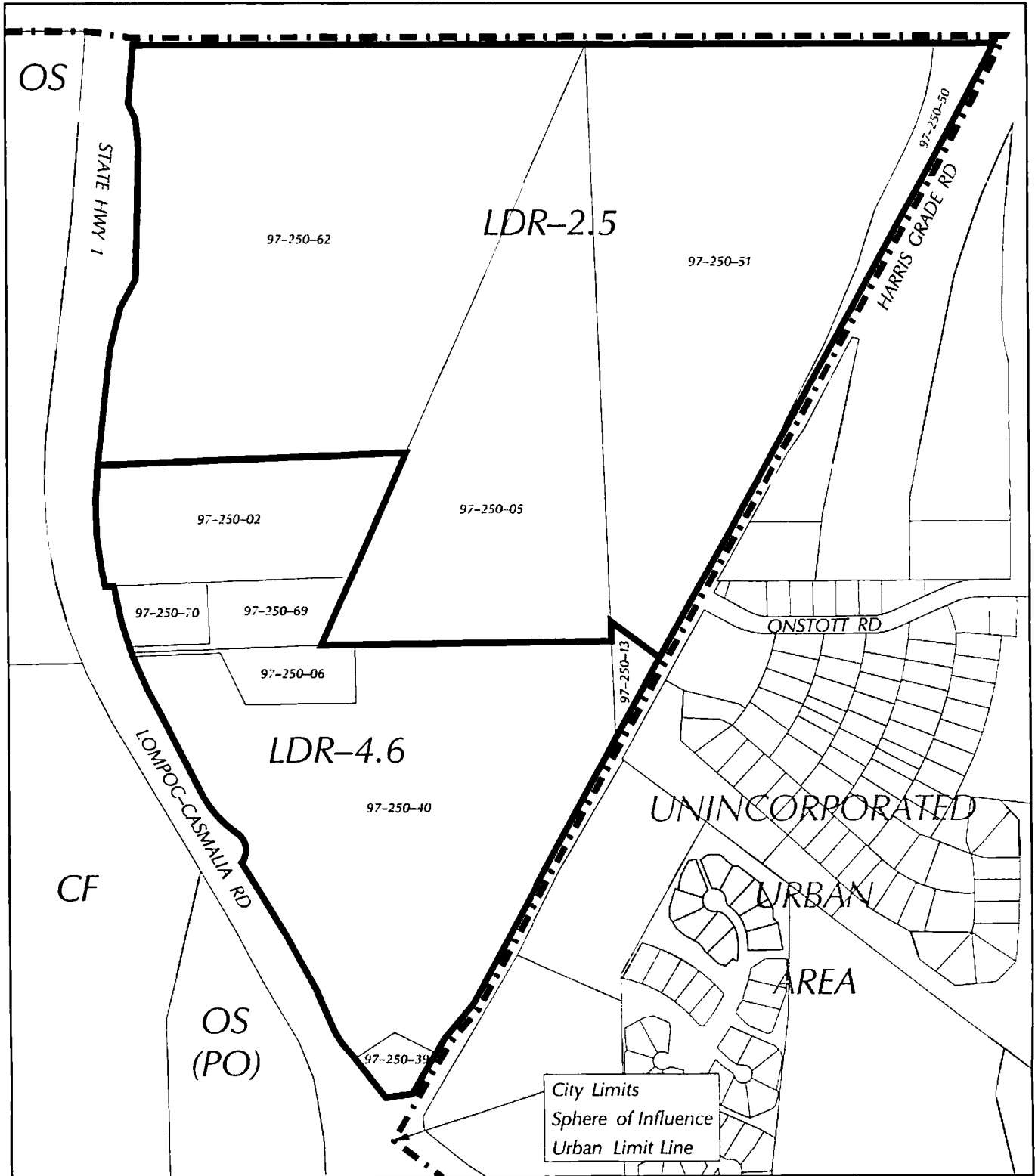
CF: Community Facility
OS: Open Space
PO: Park Overlay

GP 02-01




SCALE: 1" = 500'

GENERAL PLAN AMENDMENT
(PROPOSED – AFTER ANNEX NO. 70)



CF: Community Facility
 LDR-2.5: Low Density Residential, maximum 2.5 dwelling units per acre
 LDR-4.6: Low Density Residential, maximum 4.6 dwelling units per acre
 OS: Open Space
 PO: Park Overlay

GP 02-01


 NORTH
 SCALE: 1" = 500'